

# St. Charles Children's Home 5k

Portsmouth, New Hampshire

USATF Certificate NH16011BK  
 Effective Date July 7, 2016 – December 31, 2026



All markings are described in direction of the race and painted with red paint.

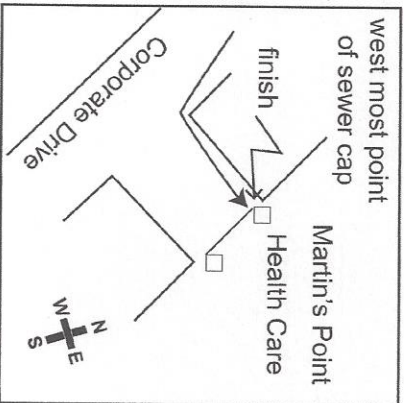
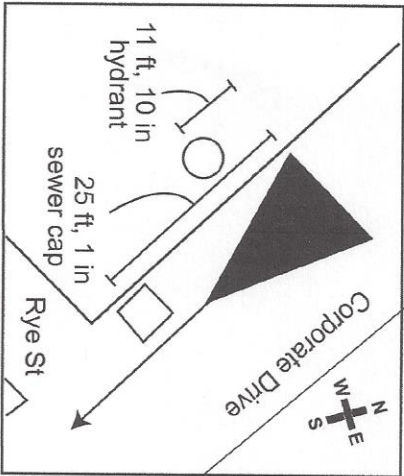
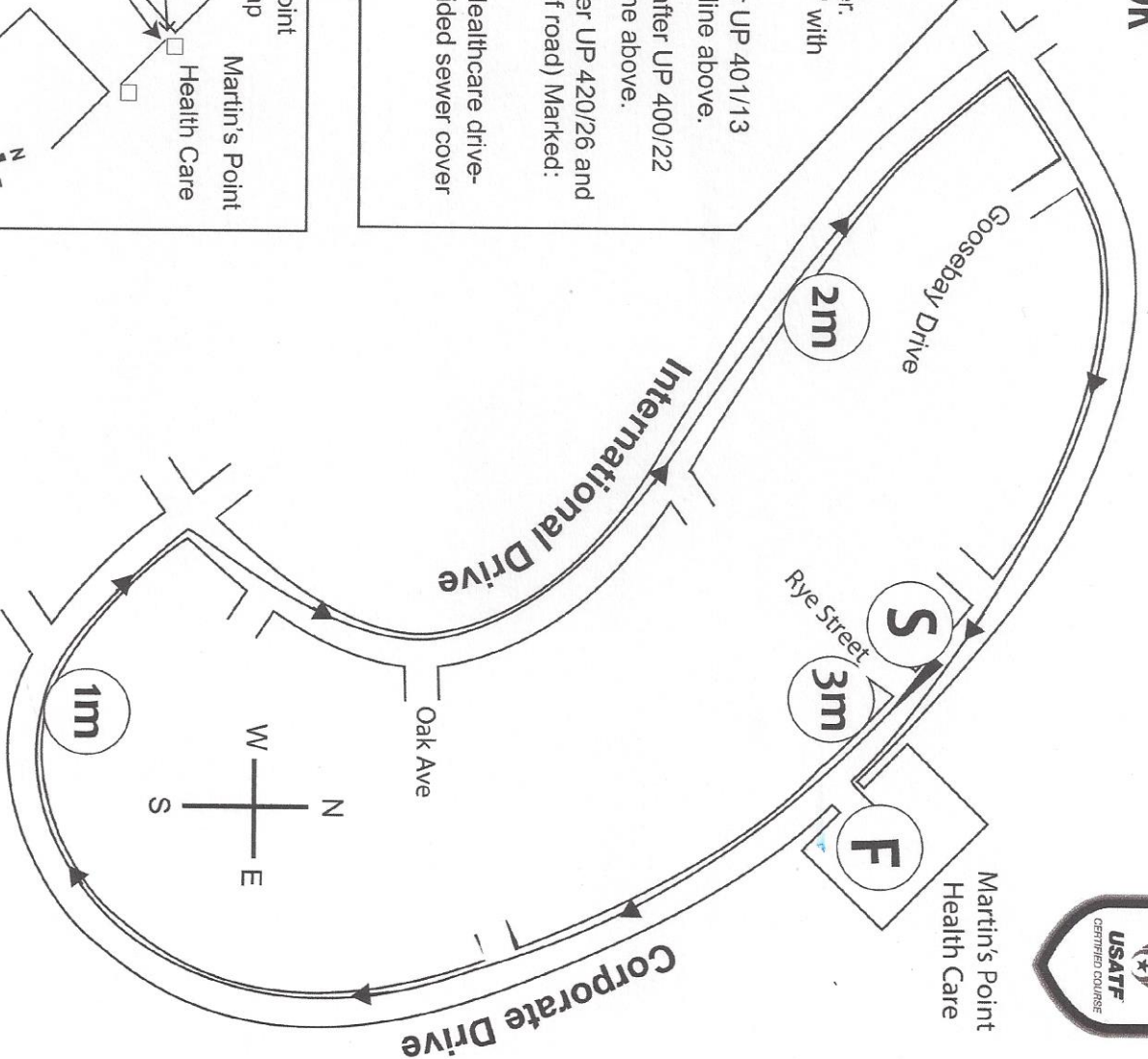
**Start:** located on Corporate Drive 11 ft, 10 in before yellow hydrant and 25 ft, 1 in before mid-sewer cover. Just before Rye St on right side of road. Marked: "S" with arrow and line above letter and three p-k nails.

**Mile One:** located on Corporate Drive 64 ft, 8 in after UP 401/13 and 55 ft, 9 in before UP 401/12. Marked: "1M" with line above.

**Mile Two:** located on International Drive 30 ft, 10 in after UP 400/22 and 9 ft, 8 in before UP 400/21. Marked: "2M" with line above.

**Mile Three:** located on Corporate Drive 39 ft, 7 in after UP 420/26 and 98 ft, 9 in before UP 420/27 (both on opposite side of road) Marked: "1M" with line above.

**Finish:** located on the left side of the Martin's Point Healthcare drive-way. It is considered the west most point of the left sided sewer cover (closest sewer corner to International Drive).



Measured by Dave Abbett / Friday, June 24, 2016